
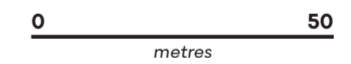




**LEGEND**

 Site boundary: 5.25ha



 0 50 metres

Revisions -

Site: **Land south of Meadow Green School**

Client: Lone Star Land

Title: **Site boundary**

Drawing Ref: LON0982-001


Status: Draft

Revision: -

Scale: 1:1250 @ A2

Drawn by: KK

Date of issue: 15.01.2026

 **Node**  
Imperial & Whitehall  
23 Colmore Row  
Birmingham  
B3 2BS

[thisisnode.com](http://thisisnode.com) | 0121 667 9259

Ordnance Survey material is used with the permission of the Controller of HMSO. Crown copyright 0100031673